

BOUNDARY MAP

COMMUNITY FACILITIES DISTRICT NO. 2016-1 CITY OF BEAUMONT COUNTY OF RIVERSIDE, STATE OF CALIFORNIA

I HEREBY CERTIFY THAT THE WITHIN MAP SHOWING PROPOSED BOUNDARIES OF COMMUNITY FACILITIES DISTRICT NO. 2016-1, CITY OF BEAUMONT, COUNTY OF RIVERSIDE, STATE OF CALIFORNIA, WAS APPROVED BY THE CITY COUNCIL OF THE CITY OF BEAUMONT AT A REGULAR MEETING THEREOF, HELD ON THE ___ DAY OF ___, 2016.

BY RESOLUTION NO. _____

CITY CLERK, CITY OF BEAUMONT

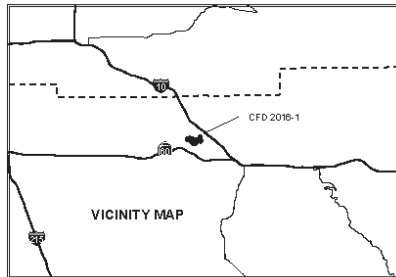
FILED IN THE OFFICE OF THE CITY CLERK, CITY OF BEAUMONT THIS ___ DAY OF ___, 20__.

CITY CLERK, CITY OF BEAUMONT

RECORDED THIS ___ DAY OF ___, 20__
AT THE HOUR OF ___ O'CLOCK ___ M IN BOOK ___
PAGE ___ OF MAPS OF ASSESSMENT AND COMMUNITY FACILITIES DISTRICTS IN THE OFFICE OF THE COUNTY RECORDER, IN THE COUNTY OF RIVERSIDE, STATE OF CALIFORNIA.

FEE: _____ NO.: _____
PETER ALDANA, ASSESSOR, COUNTY CLERK, RECORDER

BY: _____
DEPUTY



LEGEND

- CFD BOUNDARY
- PARCEL LINE
- XXX-XXX-XXX ASSESSOR'S PARCEL NUMBER

0 750 1,500 Feet

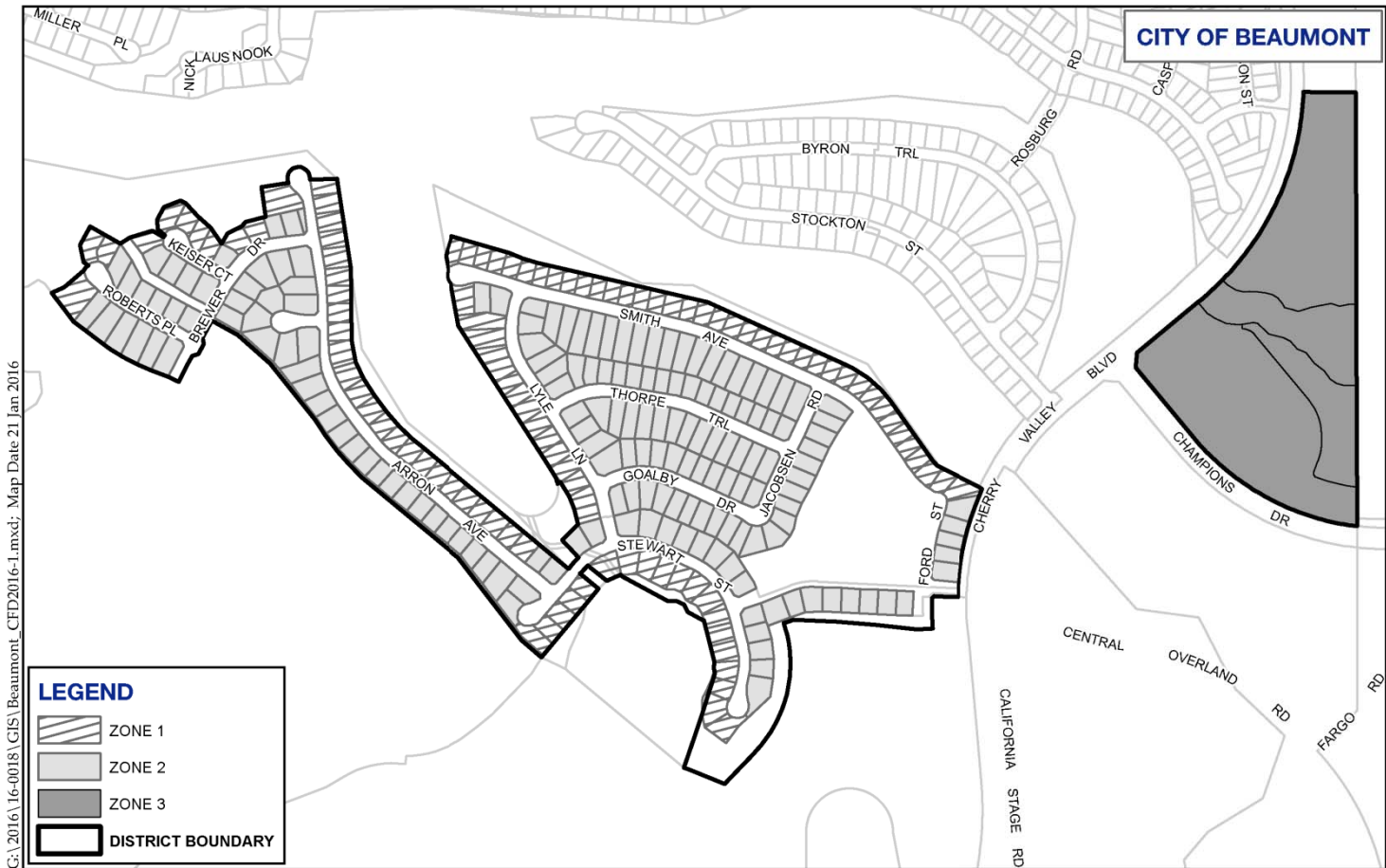


W.O. 15-0341

ALBERT A. WEBB ASSOCIATES ENGINEERING CONSULTANTS





THIS BOUNDARY MAP CORRECTLY SHOWS THE BOUNDARIES OF COMMUNITY FACILITIES DISTRICT. FOR DETAILS CONCERNING THE LINES AND DIMENSIONS OF LOTS OR PARCELS REFER TO THE COUNTY ASSESSOR'S MAPS FOR FISCAL YEAR 2015-2016.


A-14



C:\2016\16-0018\GIS\Beaumont_CFD2016-1.mxd; Map Date 21 Jan 2016

LEGEND

-  ZONE 1
-  ZONE 2
-  ZONE 3
-  DISTRICT BOUNDARY



COMMUNITY FACILITIES DISTRICT NO. 2016-1

City of Beaumont



Sources: Riverside Co. GIS, 2015.