

1004

SHEET 1 OF 1

BOUNDARY MAP

COMMUNITY FACILITIES DISTRICT NO. 2016-2 CITY OF BEAUMONT COUNTY OF RIVERSIDE, STATE OF CALIFORNIA

I HEREBY CERTIFY THAT THE WITHIN MAP SHOWING PROPOSED BOUNDARIES OF COMMUNITY FACILITIES DISTRICT NO. 2016-2, CITY OF BEAUMONT, COUNTY OF RIVERSIDE, STATE OF CALIFORNIA, WAS APPROVED BY THE CITY COUNCIL OF THE CITY OF BEAUMONT, RIVERSIDE COUNTY AT A REGULAR MEETING THEREOF, HELD ON THE 10 DAY OF SEPTEMBER 2016, BY RESOLUTION NO. 2016-33

[Signature]
CITY CLERK
CITY OF BEAUMONT

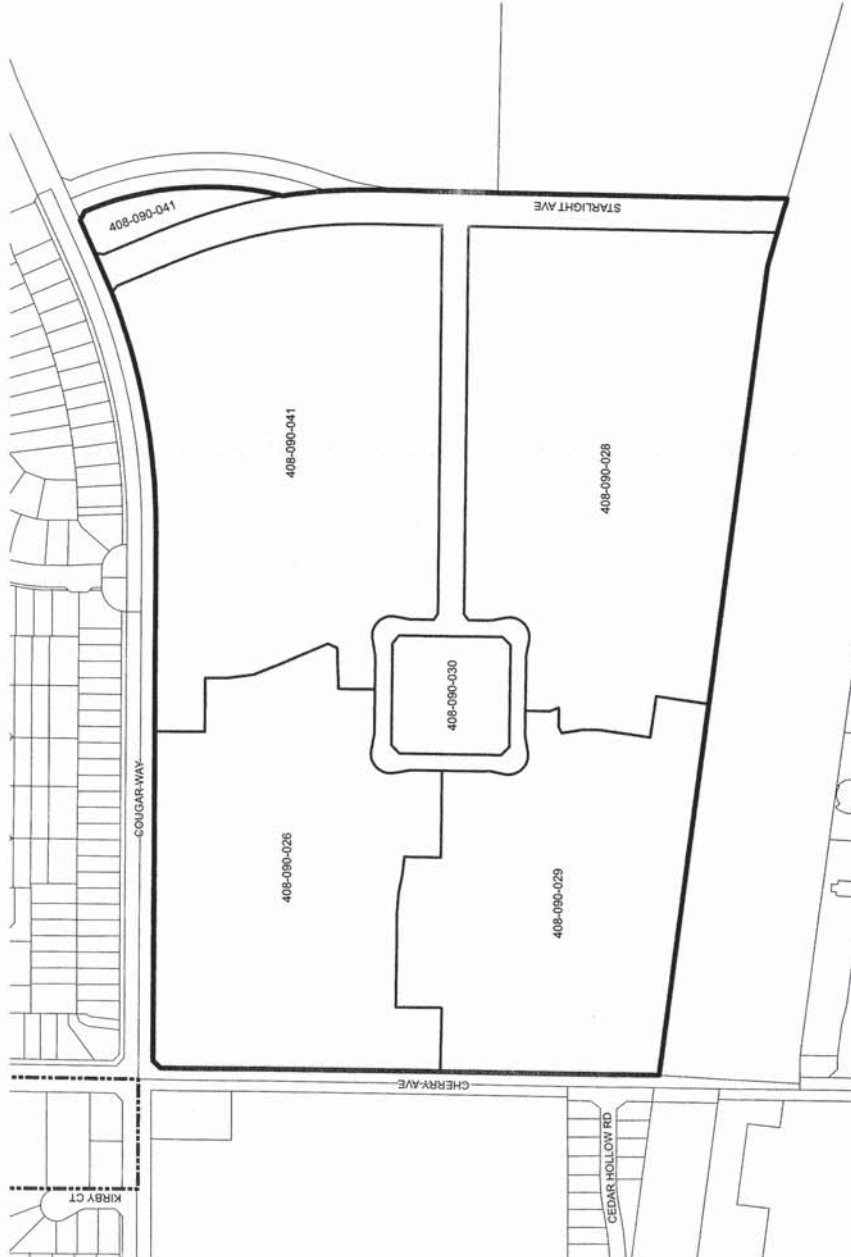
FILED IN THE OFFICE OF THE CITY CLERK, CITY OF BEAUMONT, THIS 10 DAY OF SEPTEMBER, 2016.

[Signature]
CITY CLERK
CITY OF BEAUMONT

RECORDED THIS 13TH DAY OF SEPTEMBER, 2016 AT THE HOUR OF 12:30 O'CLOCK P.M. IN BOOK 80 PAGE 3 OF MAPS OF ASSESSMENT AND COMMUNITY FACILITIES DISTRICTS IN THE OFFICE OF THE COUNTY RECORDER, IN THE COUNTY OF RIVERSIDE, STATE OF CALIFORNIA.

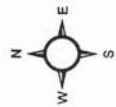

SEE: 11000 NO.: 2016-0395888
PETER ALDANA, ASSESSOR, COUNTY CLERK, RECORDER

BY: *[Signature]* DEPUTY

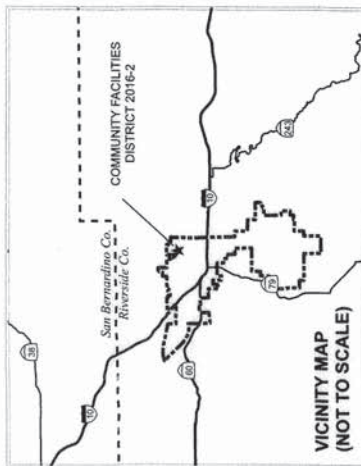


LEGEND

- CFD BOUNDARY
- PARCEL LINE
- BEAUMONT CITY BOUNDARY
- xxx-xxx-xxx ASSESSOR'S PARCEL NUMBER



W.O. 16-0185



VICINITY MAP
(NOT TO SCALE)

THIS BOUNDARY MAP CORRECTLY SHOWS THE BOUNDARIES OF THE COMMUNITY FACILITIES DISTRICT. PARCEL NUMBERS ARE RIVERSIDE COUNTY ASSESSOR'S PARCEL NUMBERS. FOR DETAILS CONCERNING THE LINES AND DIMENSIONS OF LOTS OR PARCELS REFER TO THE COUNTY ASSESSOR'S MAPS FOR FISCAL YEAR 2016-2017.

ALBERT A. WEBB
ASSOCIATES
ENGINEERING CONSULTANTS